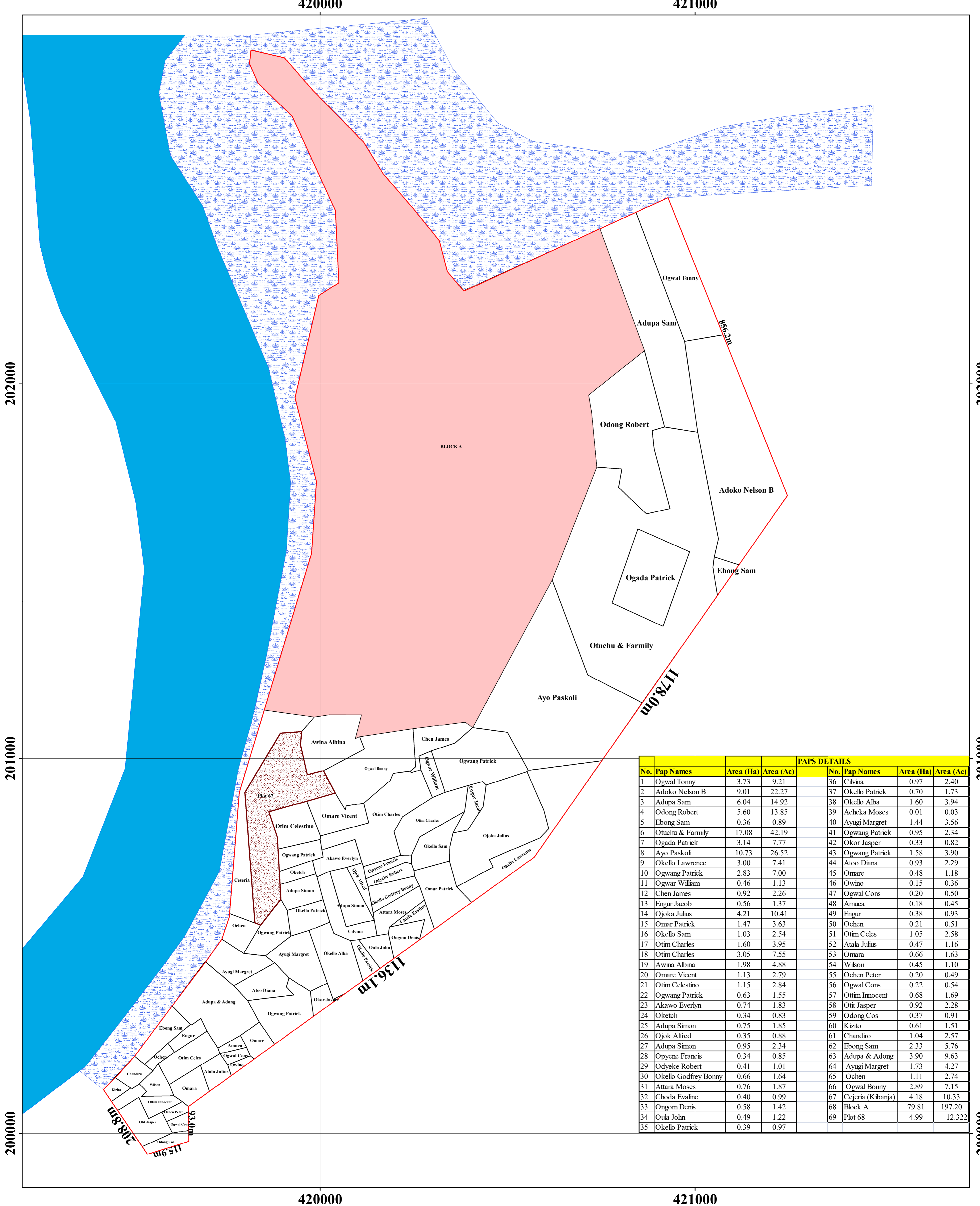


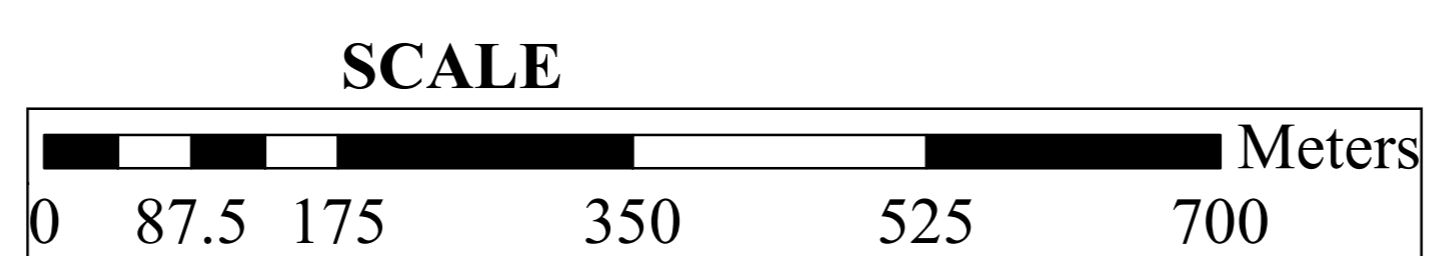

# MAP SHOWING LAND PARCEL DELINEATION FOR PESCA PROJECT, APAC DISTRICT



PAPS DETAILS							
No.	Pap Names	Area (Ha)	Area (Ac)	No.	Pap Names	Area (Ha)	Area (Ac)
1	Ogwal Tonny	3.73	9.21	36	Cilvina	0.97	2.40
2	Adoko Nelson B	9.01	22.27	37	Okello Patrick	0.70	1.73
3	Adupa Sam	6.04	14.92	38	Okello Alba	1.60	3.94
4	Odong Robert	5.60	13.85	39	Acheka Moses	0.01	0.03
5	Ebong Sam	0.36	0.89	40	Ayugi Margret	1.44	3.56
6	Otuchu & Family	17.08	42.19	41	Ogwang Patrick	0.95	2.34
7	Ogada Patrick	3.14	7.77	42	Okor Jasper	0.33	0.82
8	Ayo Paskoli	10.73	26.52	43	Ogwang Patrick	1.58	3.90
9	Okello Lawrence	3.00	7.41	44	Atoo Diana	0.93	2.29
10	Ogwang Patrick	2.83	7.00	45	Omare	0.48	1.18
11	Ogwar William	0.46	1.13	46	Owino	0.15	0.36
12	Chen James	0.92	2.26	47	Ogwal Cons	0.20	0.50
13	Engur Jacob	0.56	1.37	48	Amuca	0.18	0.45
14	Ojoka Julius	4.21	10.41	49	Engur	0.38	0.93
15	Omar Patrick	1.47	3.63	50	Ochen	0.21	0.51
16	Okello Sam	1.03	2.54	51	Otim Celes	1.05	2.58
17	Otim Charles	1.60	3.95	52	Atala Julius	0.47	1.16
18	Otim Charles	3.05	7.55	53	Omara	0.66	1.63
19	Awina Albina	1.98	4.88	54	Wilson	0.45	1.10
20	Omare Vicent	1.13	2.79	55	Ochen Peter	0.20	0.49
21	Otim Celestino	1.15	2.84	56	Ogwal Cons	0.22	0.54
22	Ogwang Patrick	0.63	1.55	57	Ottim Innocent	0.68	1.69
23	Akawo Everlyn	0.74	1.83	58	Otit Jasper	0.92	2.28
24	Oketch	0.34	0.83	59	Odong Cos	0.37	0.91
25	Adupa Simon	0.75	1.85	60	Kizito	0.61	1.51
26	Ojok Alfred	0.35	0.88	61	Chandiro	1.04	2.57
27	Adupa Simon	0.95	2.34	62	Ebong Sam	2.33	5.76
28	Opyene Francis	0.34	0.85	63	Adupa & Adong	3.90	9.63
29	Odyeke Robert	0.41	1.01	64	Ayugi Margret	1.73	4.27
30	Okello Godfrey Bonny	0.66	1.64	65	Ochen	1.11	2.74
31	Attara Moses	0.76	1.87	66	Ogwal Bonny	2.89	7.15
32	Choda Evaline	0.40	0.99	67	Cejeria (Kibanja)	4.18	10.33
33	Ongom Denis	0.58	1.42	68	Block A	79.81	197.20
34	Oula John	0.49	1.22	69	Plot 68	4.99	12.322
35	Okello Patrick	0.39	0.97				

**LEGEND**

- PESCA Project Boundary
- Individual Parcels
- Block A
- Surveyed Land
- Individual Parcels
- Swamp
- River Nile



	Notes	
	Area (Ha)	Area (Ac)
Total Project Area	253.1076487	625.429
Swamp Area	35.95993525	88.857

Coordinate System: Arc 1960 UTM Zone 36N  
 Projection: Transverse Mercator  
 Datum: Arc 1960  
 False Easting: 500,000.0000  
 False Northing: 0.0000  
 Central Meridian: 33.0000  
 Scale Factor: 0.9996  
 Latitude Of Origin: 0.0000  
 Units: Meter