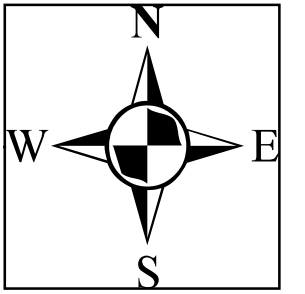


TOPOGRAPHIC MAP OF PLOT 21 BLOCK 54 MWENA, KALANGA DISTRICT

423600






423800



Scale



LEGEND

-  Bench Mark
-  Contour Lines
-  Existing Road
-  Plot Boundaries
-  Lake Victoria

Name	N (m)	E (m)	H (m)	Notes
BM1	9963770.66	423617.46	1140.03	
BM2	9963900.41	423838.05	1159.96	
BM3	9963705.44	423980.62	1156.62	
BM4	9963704.73	423757.24	1139.91	
BM5	9963637.32	423921.48	1141.58	
BM6	9963527.03	423802.48	1122.61	
BM7	9963590.79	423627.84	1125.10	
Contour Interval = 0.25m				
Highest Elevation = 1165.675m				
Lowest Elevation = 1120.757m				

9963800

9963600

423600

423800

